

Year 2 Geography

Zambia (Anon-European country- comparative study)

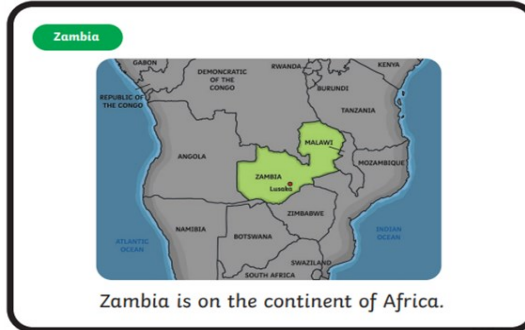
Key Learning

Where Is Zambia?

Zambia is a country in Africa. Its official name is The Republic of Zambia.

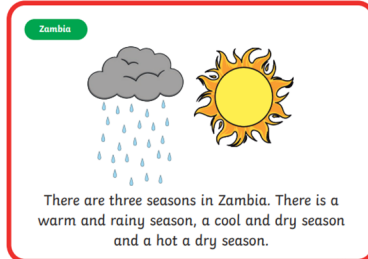
Zambia is a landlocked country. This means it has no borders with any sea. It shares its land borders with eight countries. These countries are Angola, Tanzania, Zimbabwe, Namibia, The Democratic Republic of Congo, Mozambique, Malawi and Botswana.

Zambia's capital city is Lusaka.

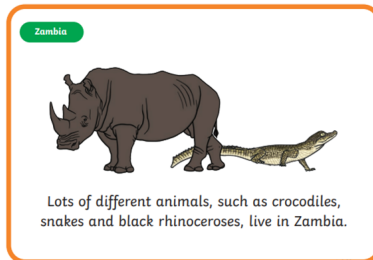
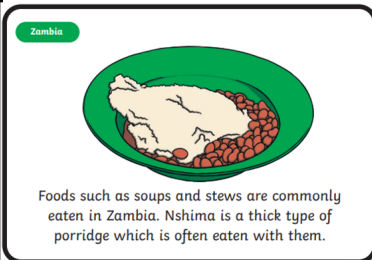


The flag of Zambia

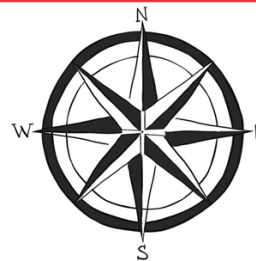
The national flag of Zambia was adopted upon independence on 24 October 1964, by the first Republican President Dr. Kenneth David Kaunda.



How does life in Manchester compare to life in Murgumeno?



A *compass* is a tool for finding direction. A simple *compass* is a magnetic needle mounted on a pivot, or short pin.



Key Vocabulary

European	Relating to countries in Europe and the people who live there.
African	Relating to Africa or its people, customs or languages.
Climate	Climate is the long-term pattern of weather in a particular area.
Population	The number of people living in a certain place.
Zambia	Zambia is located in southern Africa. It is a landlocked country with rugged terrain and diverse wildlife.